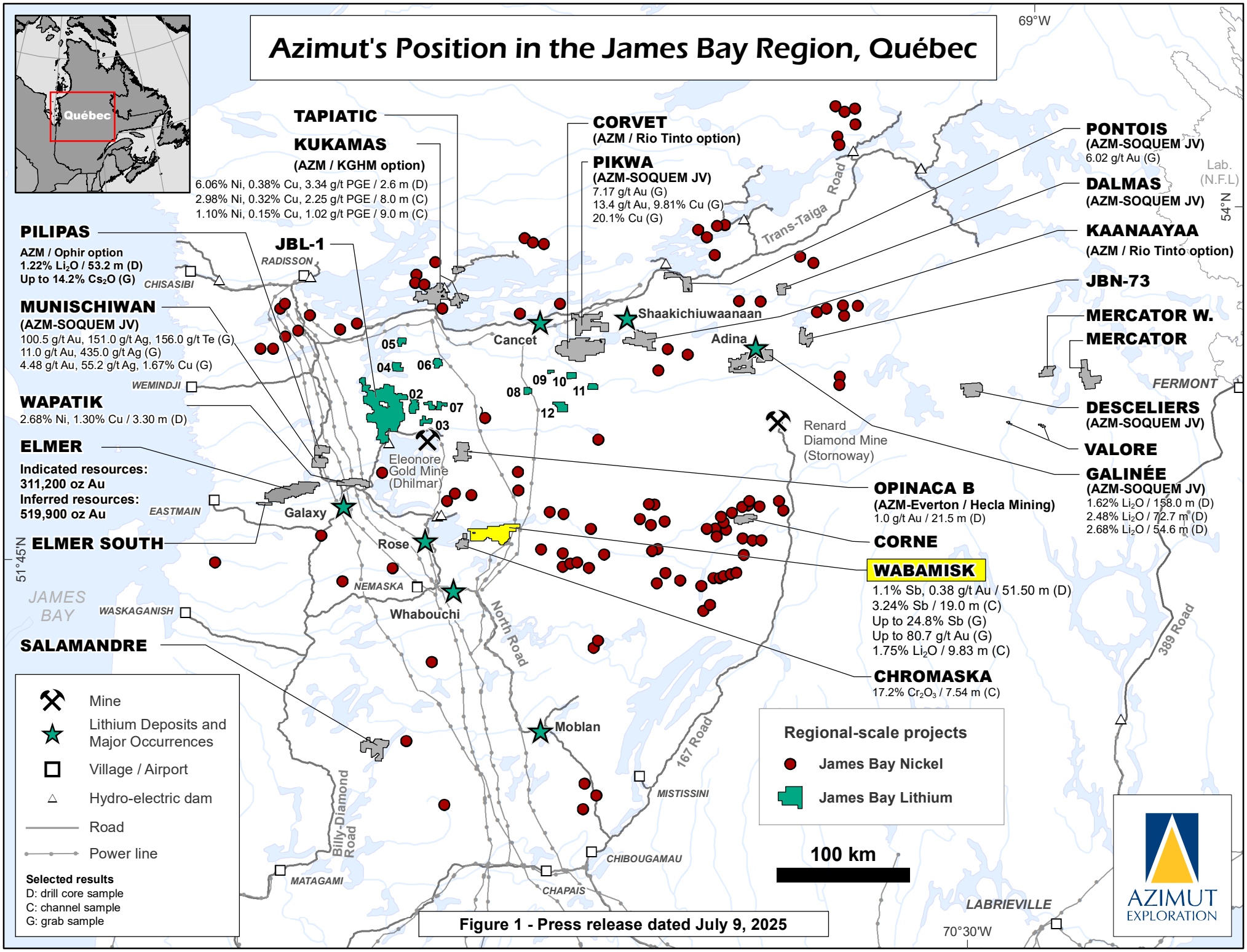

Figure 1 - Press release dated July 9, 2025

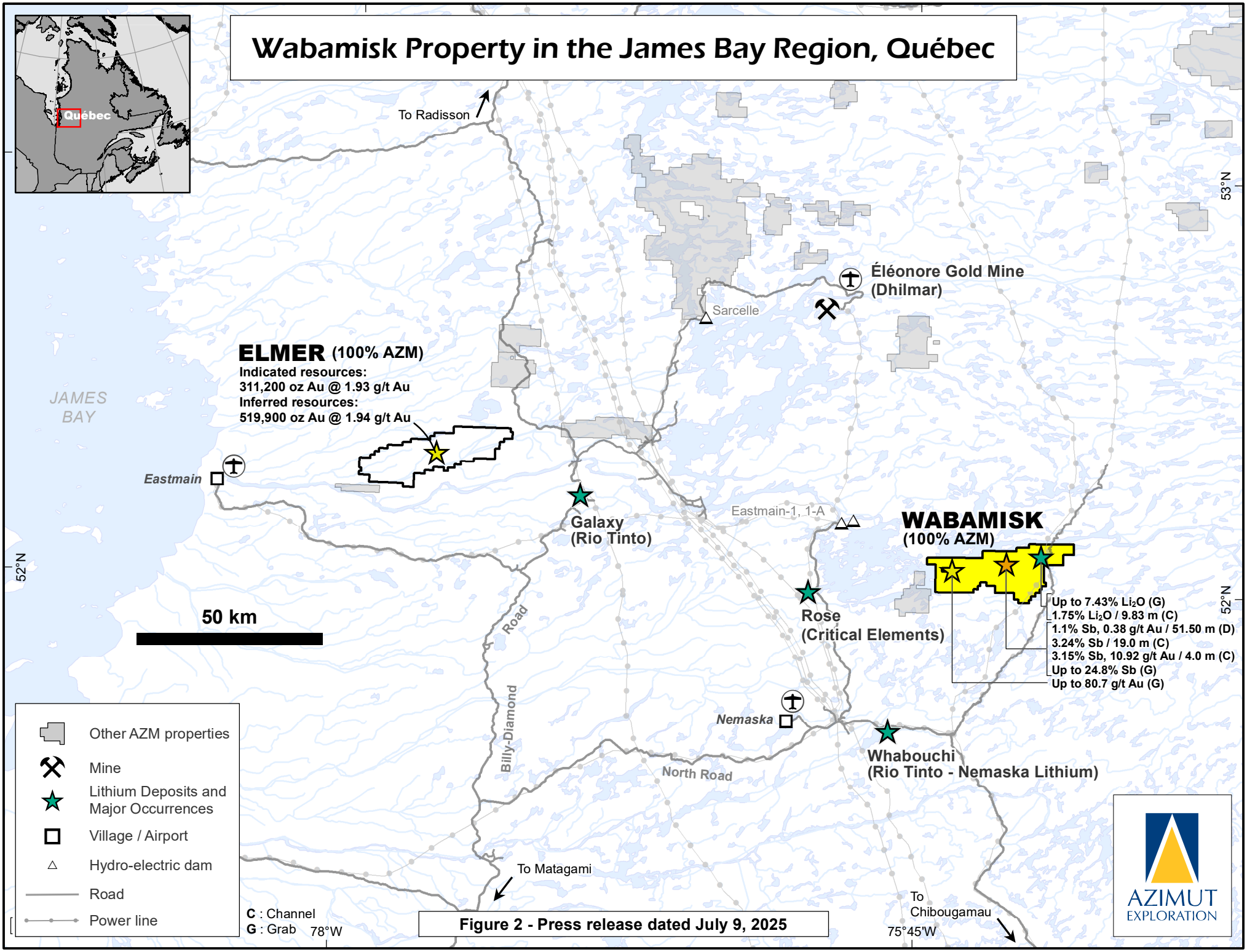

Figure 2 - Press release dated July 9, 2025

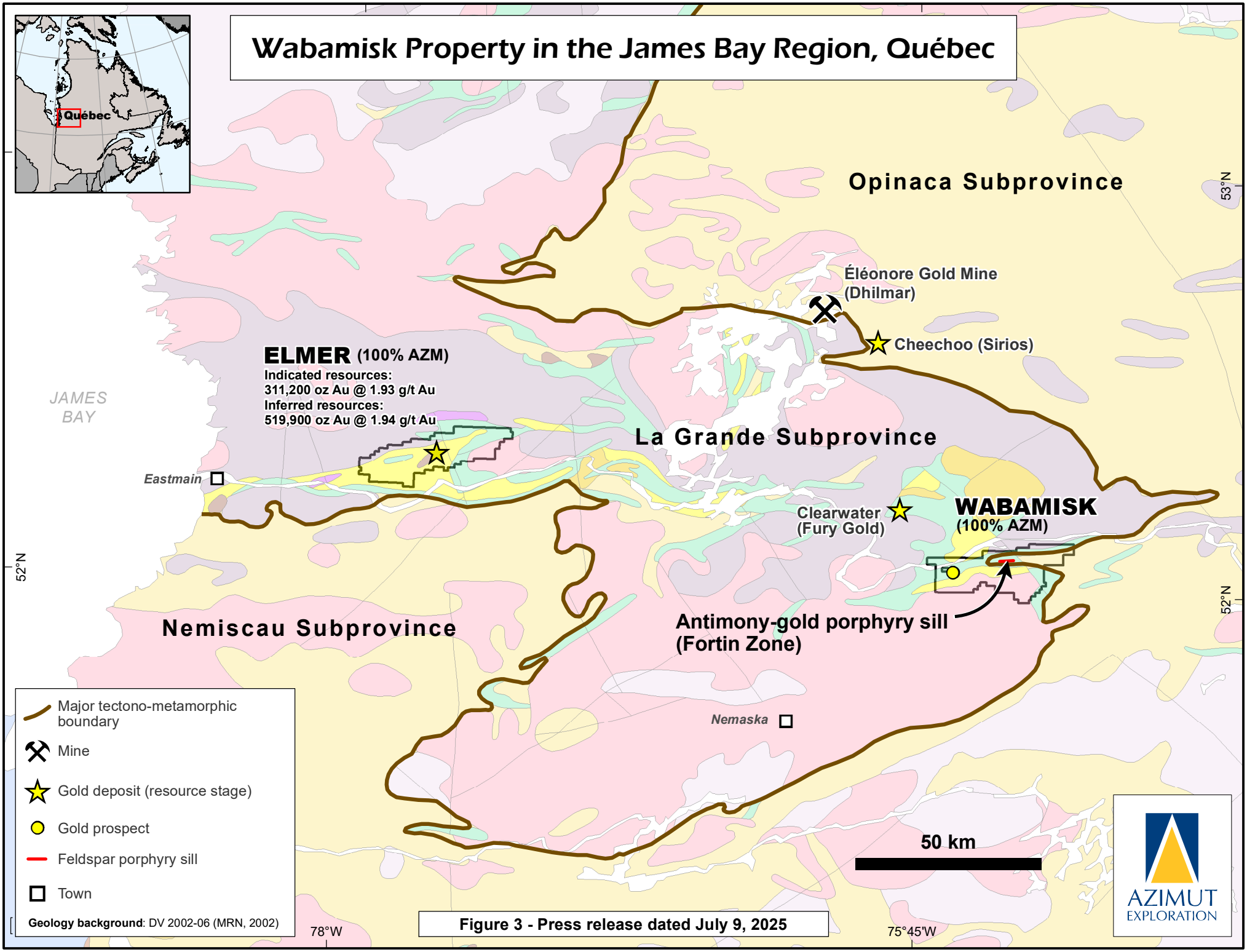

Figure 3 - Press release dated July 9, 2025

Wabamisk Property, James Bay Region, Québec

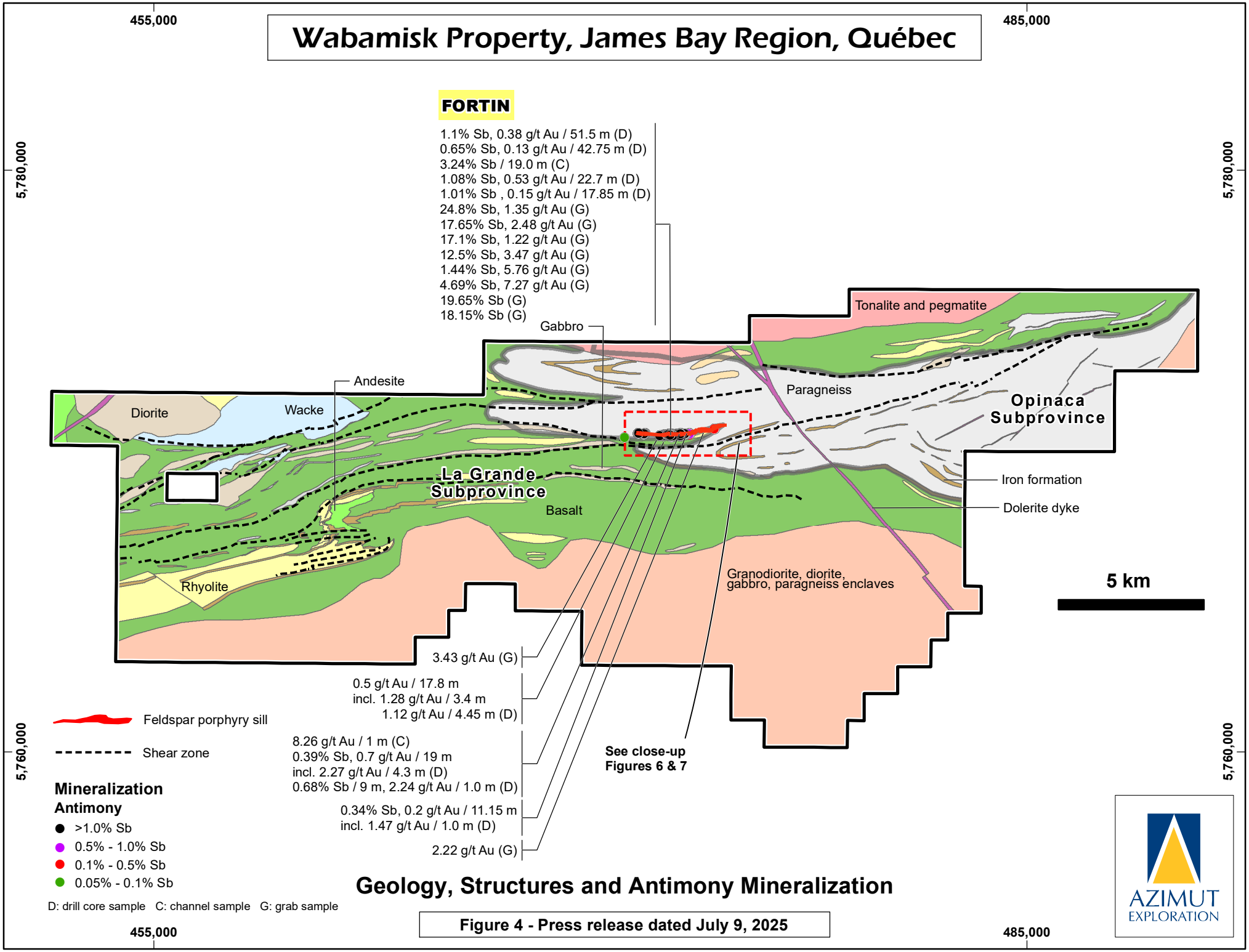

Geology, Structures and Antimony Mineralization

Figure 4 - Press release dated July 9, 2025

Wabamisk Property, James Bay Region, Québec

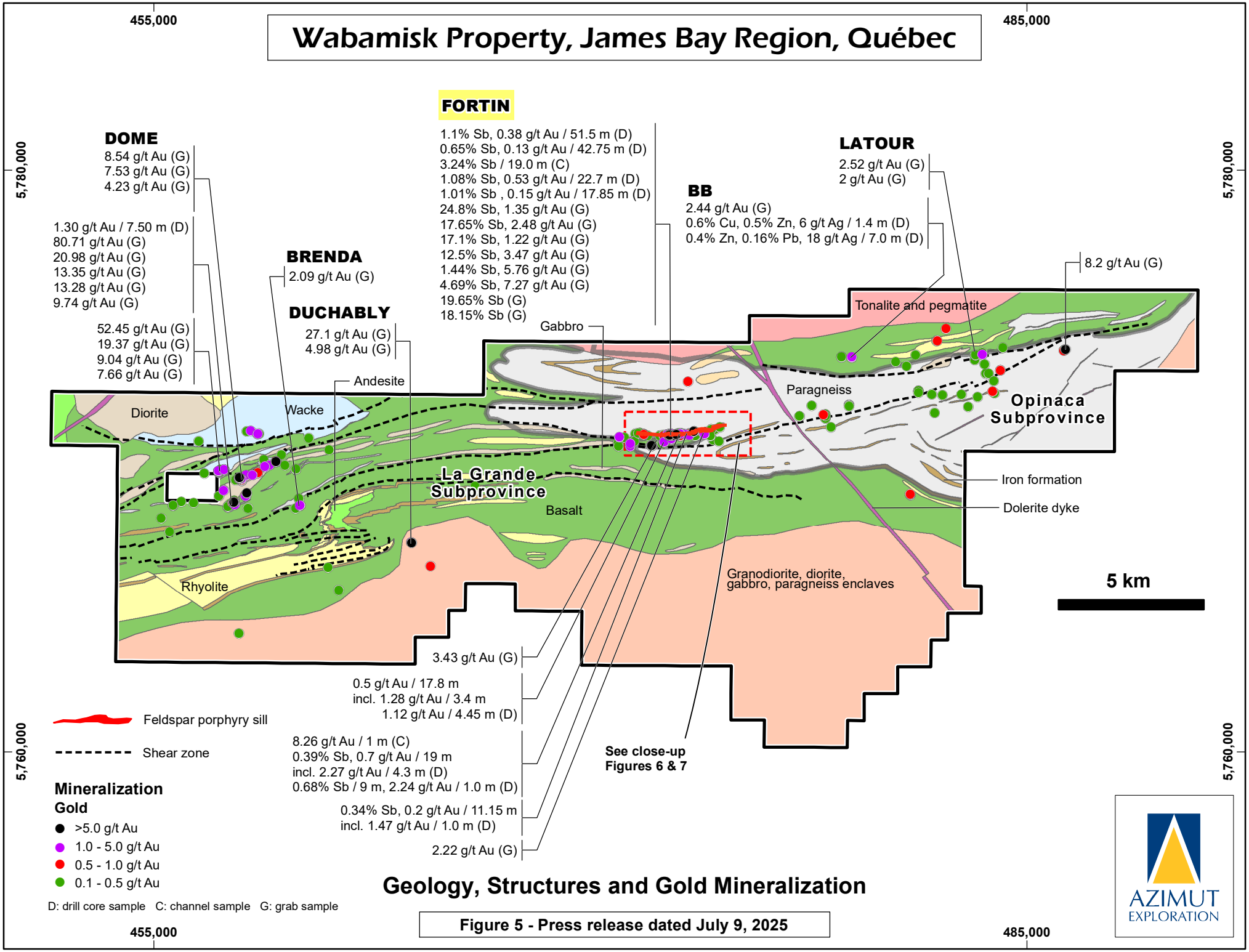

Geology, Structures and Gold Mineralization

Figure 5 - Press release dated July 9, 2025

Wabamisk Property, James Bay Region, Québec

1.1% Sb, 0.38 g/t Au / 51.5 m (D)
0.65% Sb, 0.13 g/t Au / 42.75 m (D)
24.8% Sb, 1.35 g/t Au (G)
19.65% Sb (G)
18.15% Sb (G)
17.65% Sb, 2.48 g/t Au (G)
17.1% Sb, 1.225 g/t Au (G)
14.95% Sb (G)

12.5% Sb, 3.47 g/t Au (G)
1.01% Sb, 0.15 g/t Au / 17.85 m (D)
0.51% Sb / 17.55 m (D)
3.24% Sb / 19.0 m (C)
0.64% Sb, 0.38 g/t Au / 19.0 m (D)
4.69% Sb, 7.27 g/t Au (G)
1.44% Sb, 5.76 g/t Au (G)

1.08% Sb, 0.53 g/t Au / 22.70 m (D)
0.68% Sb / 9 m (D)
2.24 g/t Au / 1.0 m (D)

2.7% Sb (G)
2.22% Sb (G)
4.64% Sb (G)
0.7 g/t Au, 0.39% Sb / 19 m incl. 2.27 g/t Au / 4.3 m (D)
0.87% Sb, 1.41 g/t Au / 9.15 m (D)

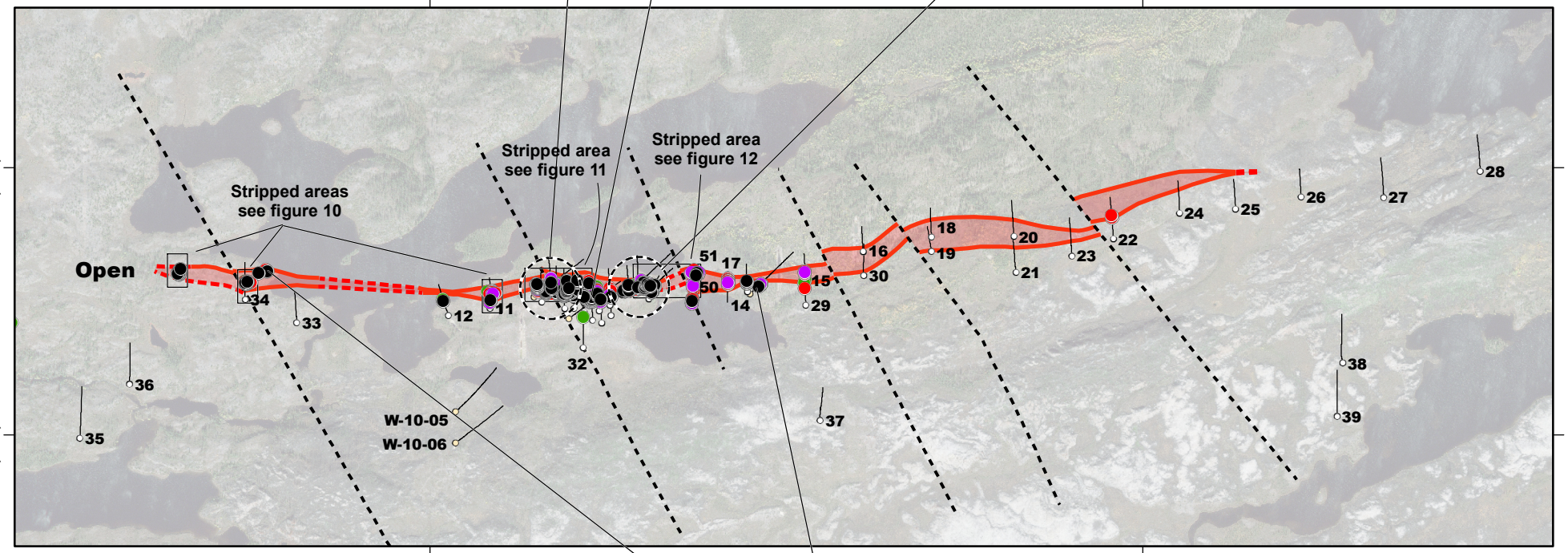

0.2 g/t Au, 0.34% Sb / 11.15 m incl. 1.47 g/t Au / 1.0 m (D)

1.31% Sb (G)
0.95% Sb (G)

Diamond drilling

- 2024-2025 (Azimut)
- Historical data

Feldspar porphyry sill

Late fault

Antimony mineralization

- >1.0% Sb
- 0.5% - 1.0% Sb
- 0.1% - 0.5% Sb
- 0.05% - 0.1% Sb

D: drill core sample C: channel sample G: grab sample

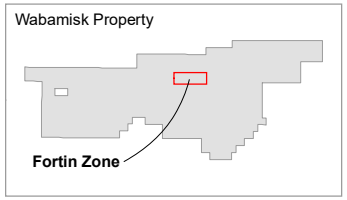

Antimony Mineralization
Fortin Zone

Figure 6 - Press release dated July 9, 2025

AZIMUT EXPLORATION

Wabamisk Property, James Bay Region, Québec

1.1% Sb, 0.38 g/t Au / 51.5 m (D)
0.65% Sb, 0.13 g/t Au / 42.75 m (D)
24.8% Sb, 1.35 g/t Au (G)
19.65% Sb (G)
18.15% Sb (G)
17.65% Sb, 2.48 g/t Au (G)
17.1% Sb, 1.225 g/t Au (G)
14.95% Sb (G)

12.5% Sb, 3.47 g/t Au (G)
1.01% Sb, 0.15 g/t Au / 17.85 m (D)
0.51% Sb / 17.55 m (D)
3.24% Sb / 19.0 m (C)
0.64% Sb, 0.38 g/t Au / 19.0 m (D)
4.69% Sb, 7.27 g/t Au (G)
1.44% Sb, 5.76 g/t Au (G)

1.08% Sb, 0.53 g/t Au / 22.70 m (D)
0.68% Sb / 9 m (D)
2.24 g/t Au / 1.0 m (D)

2.7% Sb (G)
2.22% Sb (G)
4.64% Sb (G)
0.7 g/t Au, 0.39% Sb / 19 m incl. 2.27 g/t Au / 4.3 m (D)
0.87% Sb, 1.41 g/t Au / 9.15 m (D)

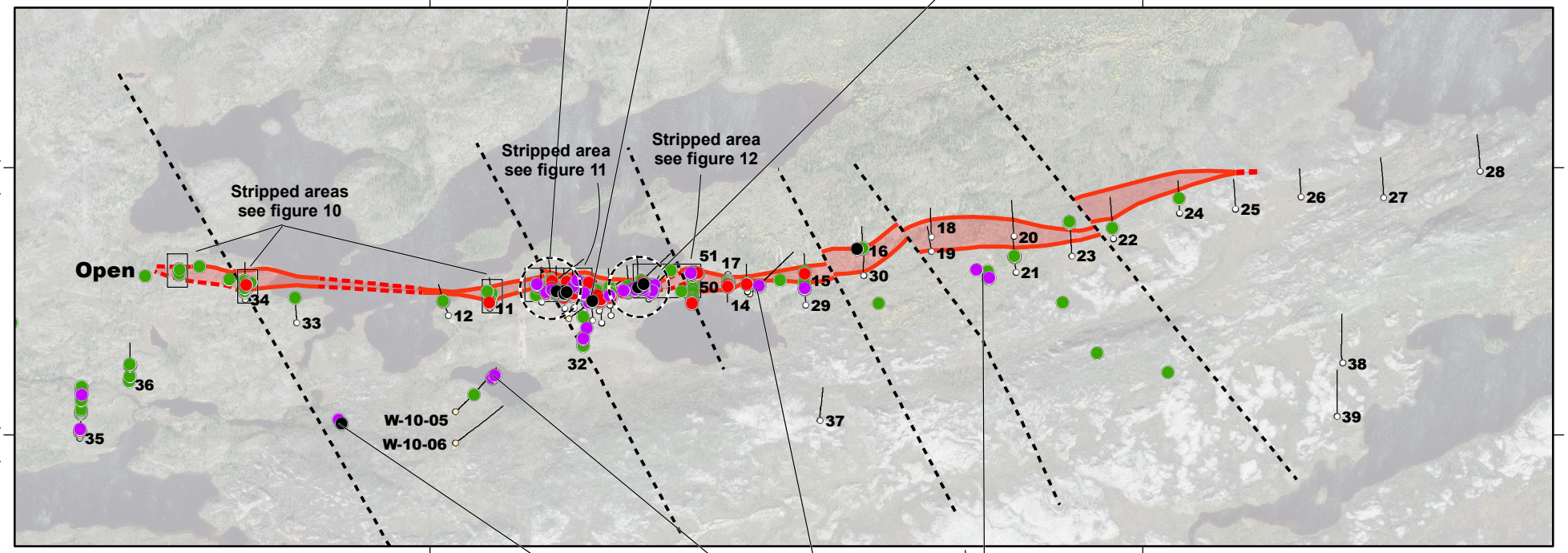

2.22 g/t Au (G)
1.57 g/t Au (G)

0.2 g/t Au, 0.34% Sb / 11.15 m incl. 1.47 g/t Au / 1.0 m (D)

0.5 g/t Au / 17.8 m
incl. 1.28 g/t Au / 3.4 m and 1.12 g/t Au / 4.45 m (D)

3.43 g/t Au (G)
1.16 g/t Au (G)

500 m

Diamond drilling

- 2024-2025 (Azimut)
- Historical data

Feldspar porphyry sill

Late fault

Gold mineralization

- >5.0 g/t Au
- 1.0 - 5.0 g/t Au
- 0.5 - 1.0 g/t Au
- 0.1 - 0.5 g/t Au

D: drill core sample C: channel sample G: grab sample

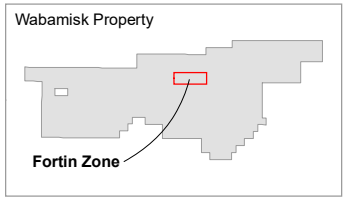

Gold Mineralization
Fortin Zone

Figure 7 - Press release dated July 9, 2025

AZIMUT EXPLORATION

Wabamisk Property, James Bay Region, Québec

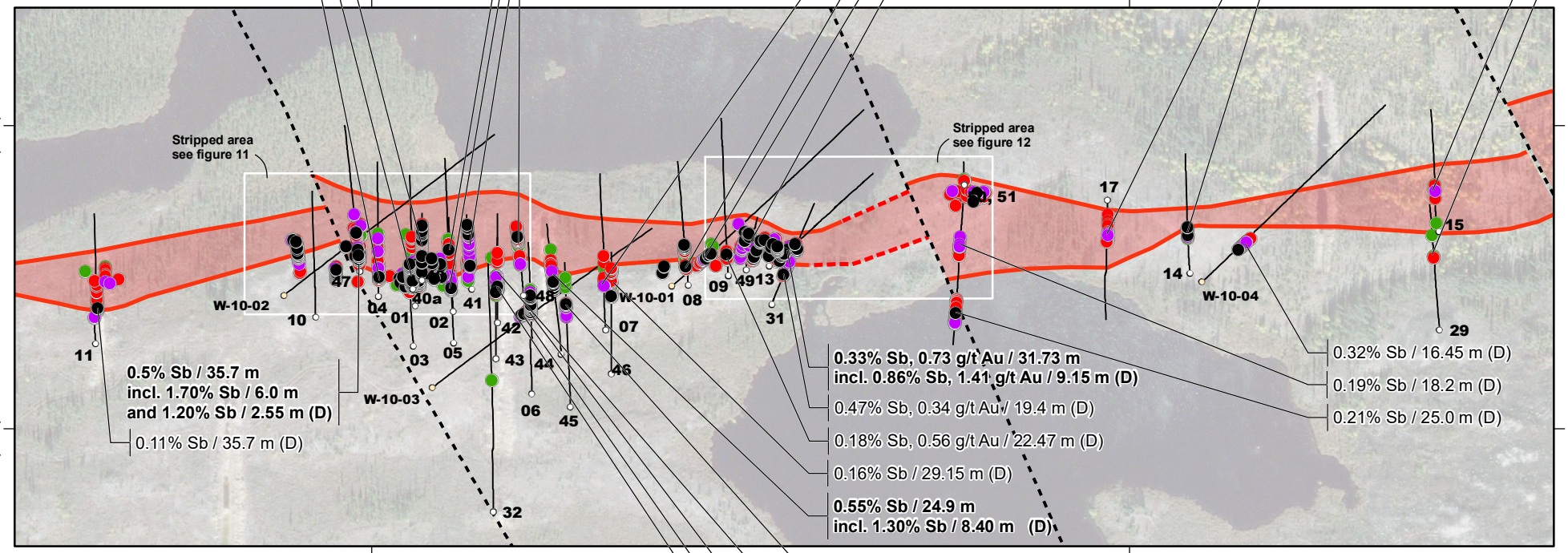

Diamond drilling

- 2024-2025 (Azimut)
- Historical data

Feldspar porphyry sill

Late fault

Antimony mineralization

- >1.0% Sb
- 0.5% - 1.0% Sb
- 0.1% - 0.5% Sb
- 0.05% - 0.1% Sb

D: drill core sample
C: channel sample
G: grab sample

Note:
The drilling results are projected vertically to the surface.
The geometry of the sill is projected to the surface according to the dip.

Antimony Mineralization
Fortin Zone

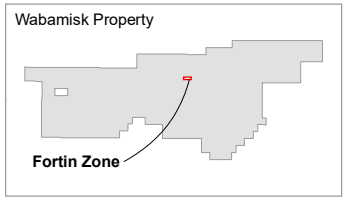

AZIMUT EXPLORATION

Figure 8 - Press release dated July 9, 2025

Wabamisk Property, James Bay Region, Québec

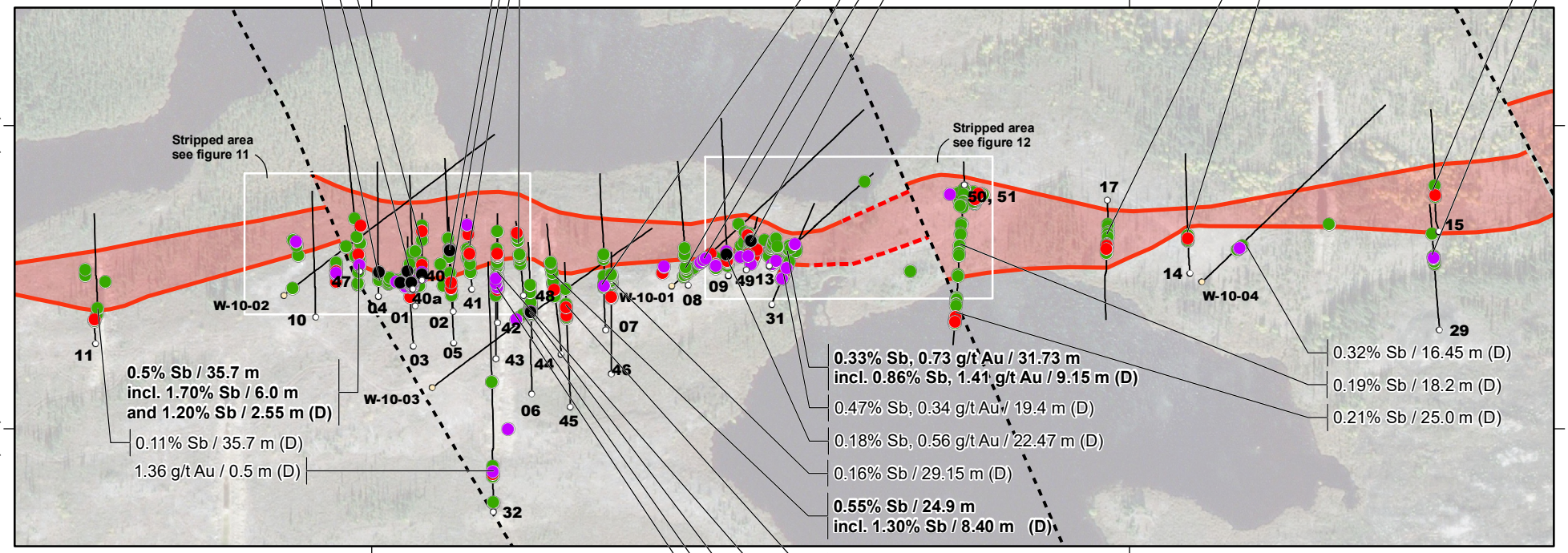

Diamond drilling

- 2024-2025 (Azimut)
- Historical data

Feldspar porphyry sill

Late fault

Gold mineralization

- >5.0 g/t Au
- 1.0 - 5.0 g/t Au
- 0.5 - 1.0 g/t Au
- 0.1 - 0.5 g/t Au

D: drill core sample
C: channel sample
G: grab sample

Note:
The drilling results are projected vertically to the surface.
The geometry of the sill is projected to the surface according to the dip.

Gold Mineralization
Fortin Zone

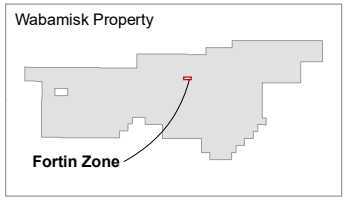

AZIMUT EXPLORATION

Figure 9 - Press release dated July 9, 2025

Wabamisk Property, Fortin Zone Area
James Bay Region, Québec



#01 Channel number

Selected samples (Grabs)
Bold: new results in this press release

Mineralized interval

NSV (no significant value)

Outcrop limit

Geological contact

25 m

Western Outcrops (Aerial View)

Figure 10 - Press release dated July 9, 2025

AZIMUT EXPLORATION

Wabamisk Property, Fortin Zone Area
James Bay Region, Québec



#01 Channel number

Selected samples (Grabs)
Bold: new results in this press release

Mineralized interval

NSV (no significant value)

Outcrop limit

Geological contact

25 m

Fortin Outcrop (Aerial View)

Figure 11 - Press release dated July 9, 2025

AZIMUT EXPLORATION

Wabamisk Property, Fortin Zone Area
James Bay Region, Québec

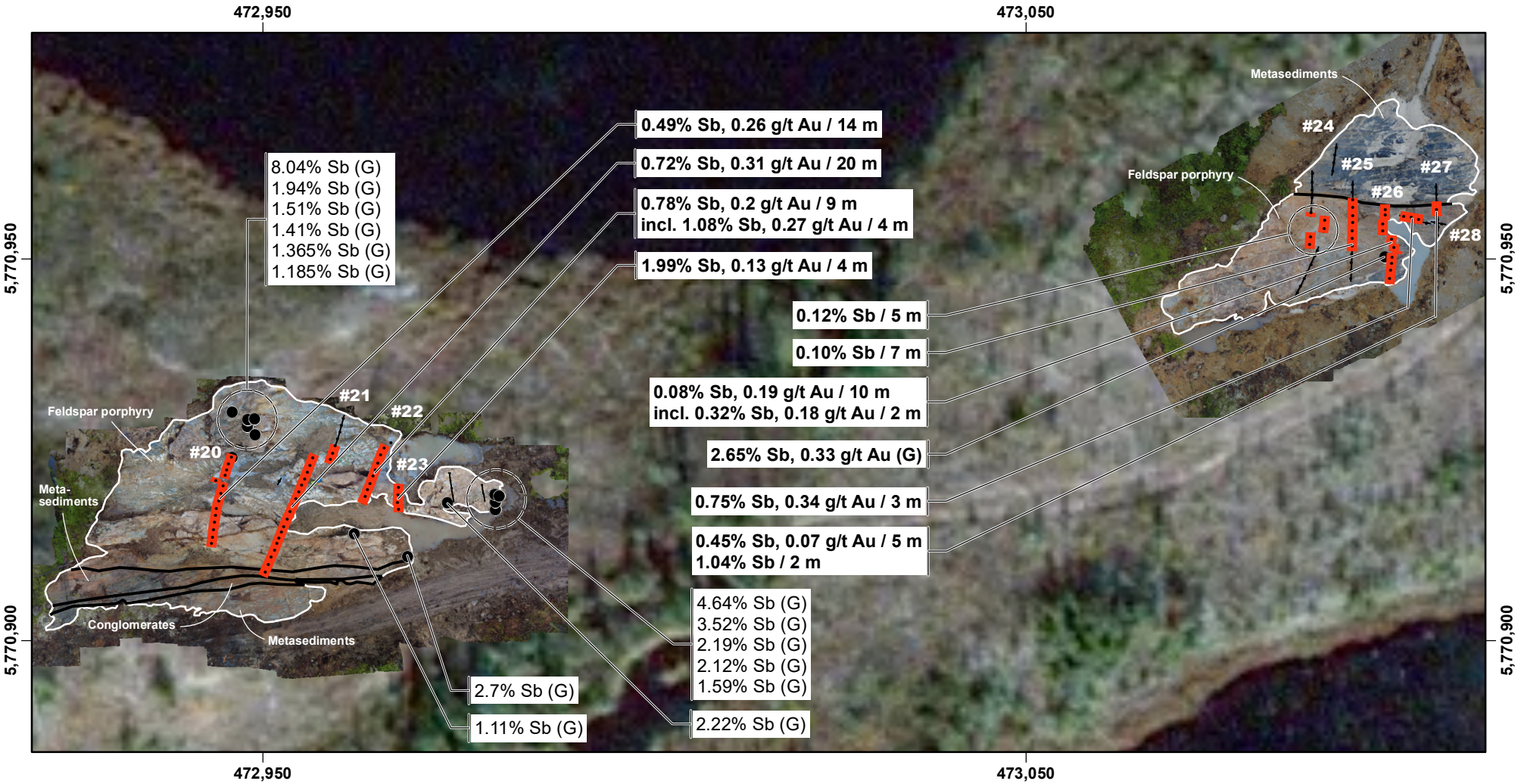

#01 Channel number

Selected samples (Grabs)
Bold: new results in this press release

Mineralized interval

NSV (no significant value)

Outcrop limit

Geological contact

25 m

GH Outcrops (Aerial View)

Figure 12 - Press release dated July 9, 2025

AZIMUT EXPLORATION

Summary of Significant Assay Results
Wabamisk Property, Fortin Zone (Antimony-Gold)
James Bay Region, Québec (1/2)

Channel #		Sb (%)	Au (g/t)	Intercepts (m)		
				Length	From	To
WR25-01		**3.24**	0.05	19.0	1.0	20.0
	incl.	**4.02**	0.06	15.0	2.0	17.0
WR25-02		**2.08**	**2.64**	17.0	0.0	17.0
	incl.	**3.15**	**10.92**	4.0	1.0	5.0
	incl.	**0.30**	**36.50**	1.0	4.0	5.0
WR25-03		**1.26**	**0.88**	10.0	0.0	10.0
	incl.	**0.74**	**1.66**	5.0	0.0	5.0
	and	**2.52**	0.15	3.0	5.0	8.0
WR25-04		0.03	**0.83**	2.0	3.0	5.0
WR25-05		0.10	0.14	6.0	1.0	7.0
WR25-06		**1.15**	0.01	2.0	1.0	3.0
WR25-07		**0.81**	0.07	7.0	0.0	7.0
	incl.	**0.95**	0.07	5.0	2.0	7.0
WR25-08		**0.88**	0.05	17.0	6.0	23.0
	incl.	**1.14**	0.04	11.0	6.0	17.0
WR25-09		**1.71**	0.10	1.0	6.0	7.0
WR25-10		0.18	0.02	12.0	6.0	18.0
WR25-11		**0.75**	0.07	12.0	16.0	28.0
	incl.	**1.53**	0.06	4.0	23.0	27.0
WR25-12		**1.66**	0.42	14.0	1.0	15.0
	incl.	**2.31**	**0.50**	10.0	2.0	12.0
WR25-13		**0.97**	0.17	16.0	6.0	22.0
	incl.	**1.18**	0.21	12.0	9.0	21.0
WR25-14		*NSV*				
WR25-15		0.16	0.03	1.0	2.0	3.0
WR25-16		**0.85**	0.21	10.0	0.0	10.0
	incl.	**1.36**	0.12	6.0	4.0	10.0
WR25-17		**1.18**	0.06	4.0	0.0	4.0
WR25-18		0.43	0.18	2.0	1.0	3.0
	and	**1.00**	0.04	2.0	6.0	8.0
WR25-19		**0.57**	0.05	2.0	0.0	2.0
WR25-20		0.49	0.26	14.0	0.0	14.0

Table 1 - Press release dated July 9, 2025

AZIMUT EXPLORATION

Summary of Significant Assay Results
Wabamisk Property, Fortin Zone (Antimony-Gold)
James Bay Region, Québec (2/2)

Channel #		Sb (%)	Au (g/t)	Intercepts (m)		
				Length	From	To
WR25-21		**0.72**	0.31	20.0	0.0	20.0
	incl.	**0.87**	0.24	16.0	4.0	20.0
WR25-22		**0.78**	0.20	9.0	0.0	9.0
	incl.	**1.08**	0.27	4.0	1.0	5.0
WR25-23		**1.99**	0.13	4.0	0.0	4.0
WR25-24		0.12	0.06	5.0	8.0	13.0
WR25-25		0.10	0.07	7.0	4.0	11.0
WR25-26		0.08	0.19	10.0	0.0	10.0
		0.32	0.18	2.0	8.0	10.0
WR25-27		0.45	0.07	5.0	0.0	5.0
		1.04	0.11	2.0	3.0	5.0
WR25-28		**0.75**	0.34	3.0	3.0	6.0
WR25-29		*NSV*				

Table 1 - Press release dated July 9, 2025

AZIMUT EXPLORATION